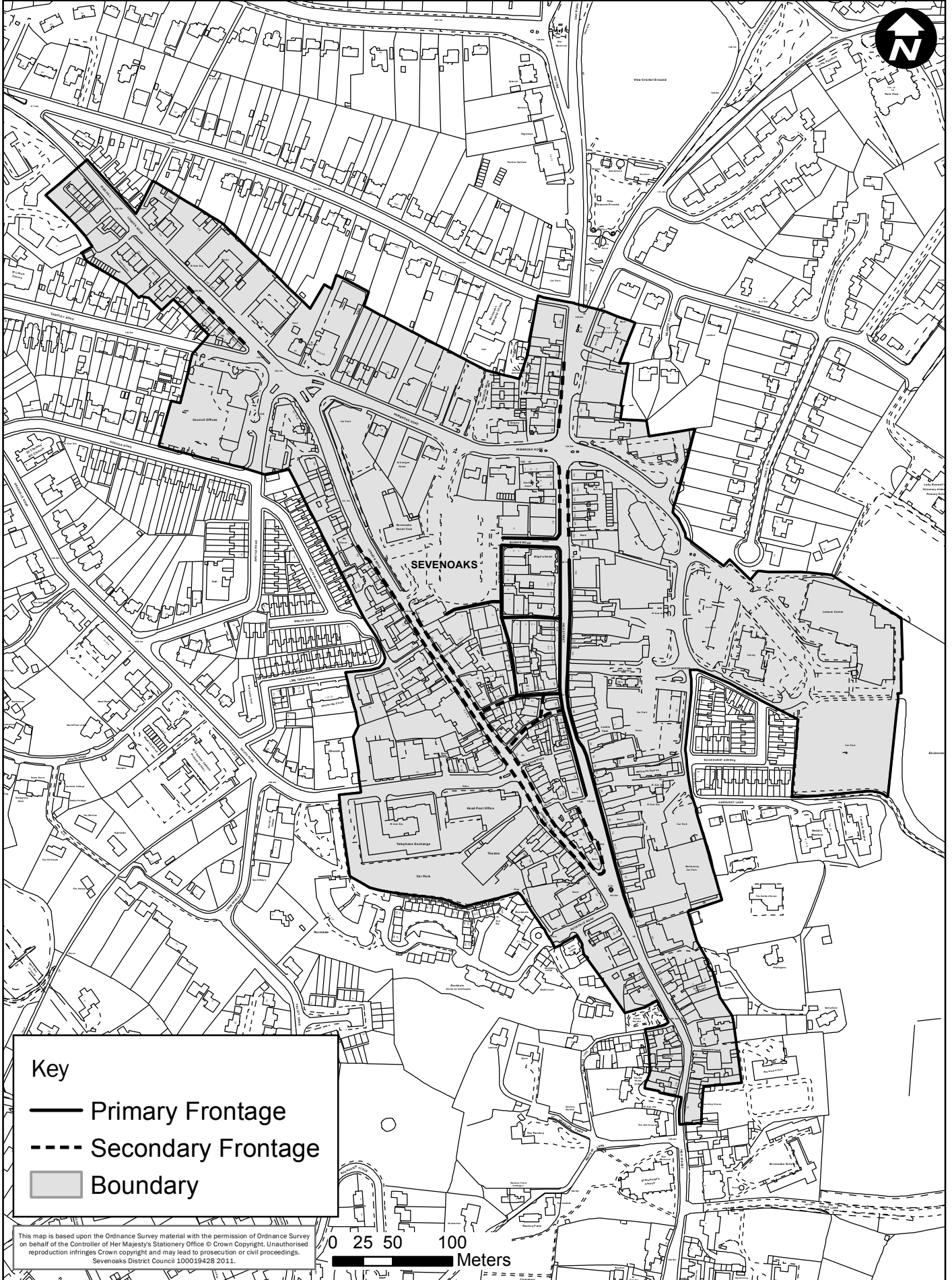


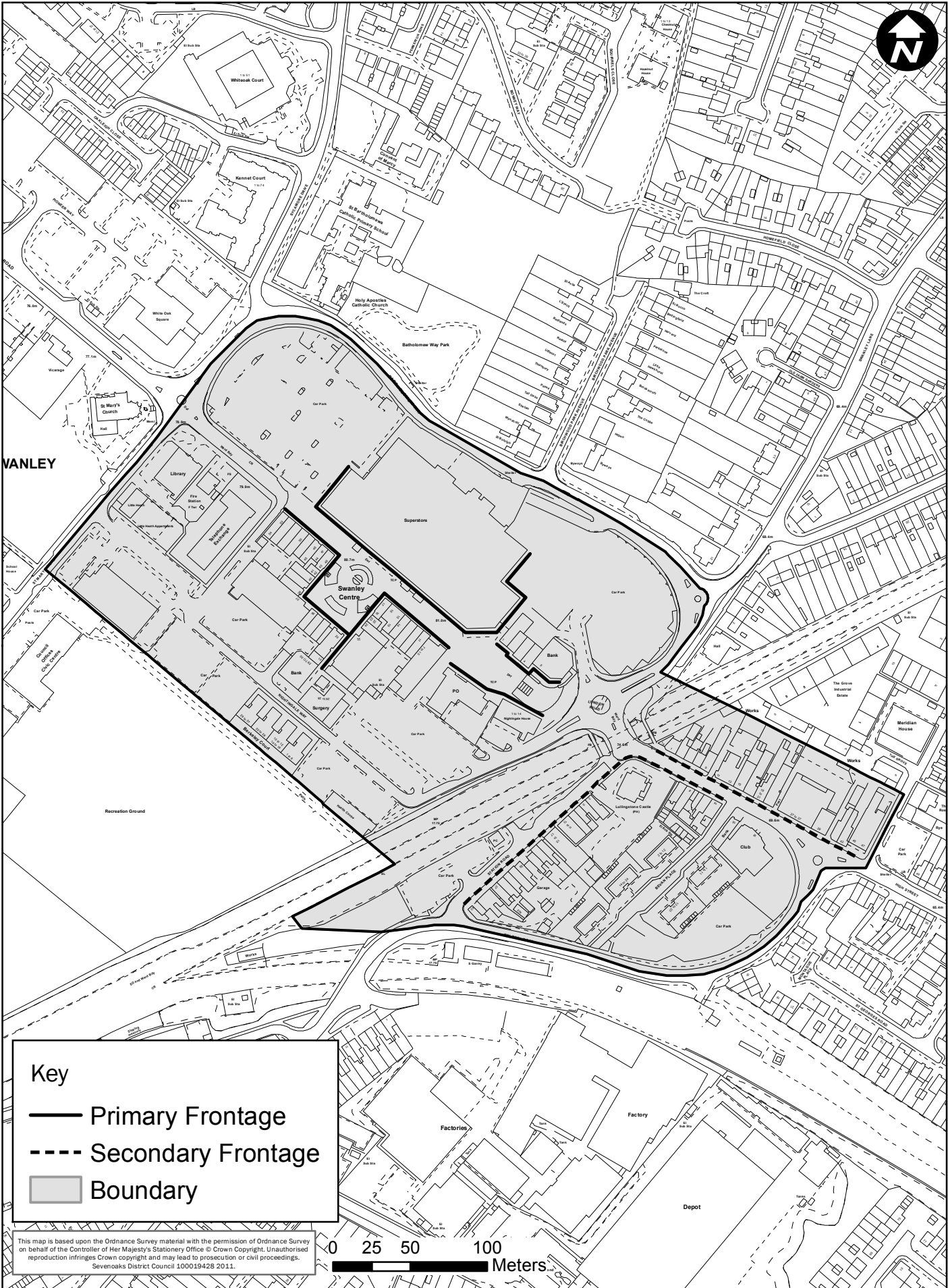
ADM APPENDIX 4

APPENDIX 4: TOWN AND LOCAL CENTRE MAPS

Policy LC1 - Sevenoaks Town Centre



Policy LC2 - Swanley Town Centre



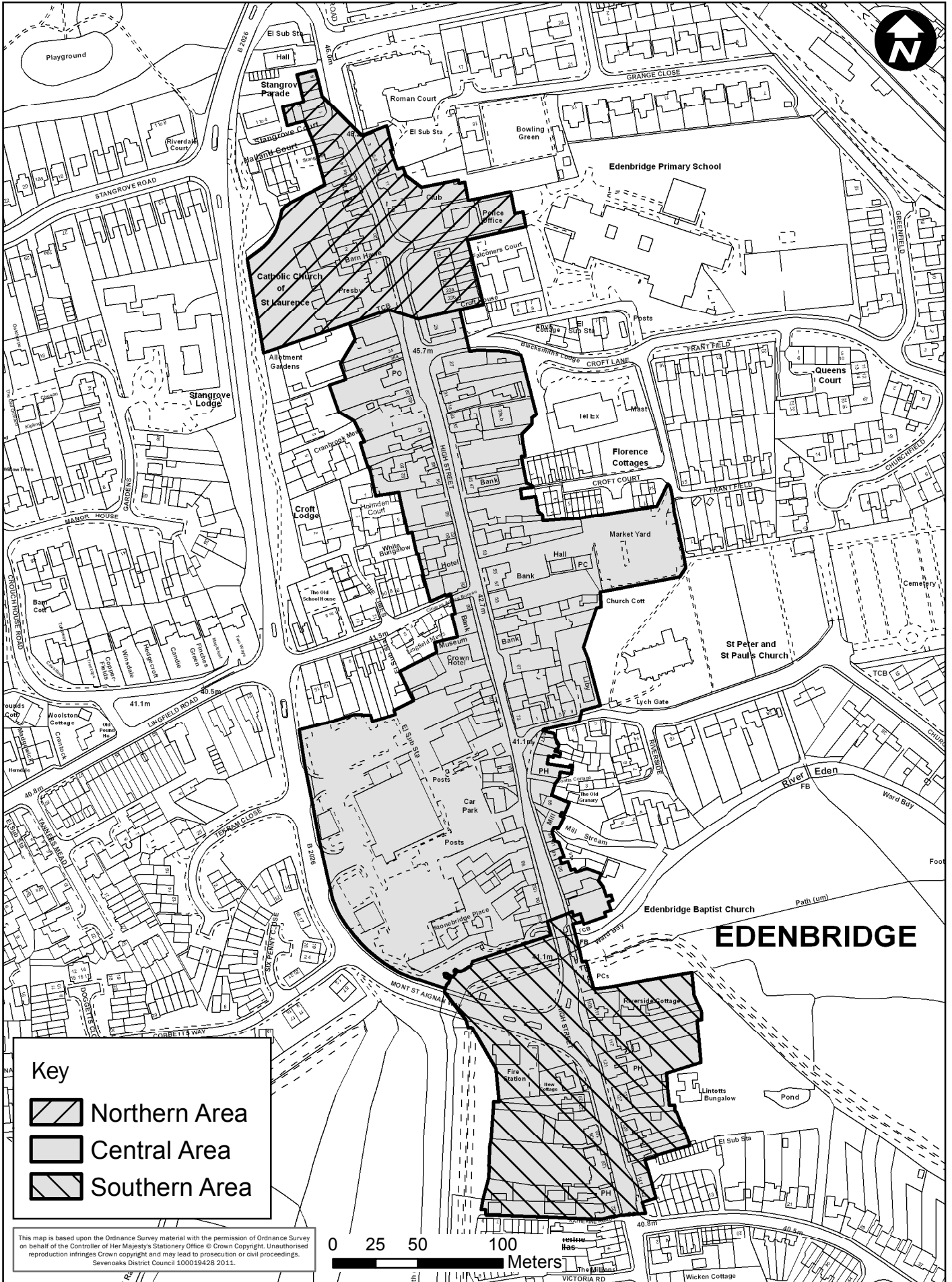
Key

- Primary Frontage
- Secondary Frontage
- Boundary

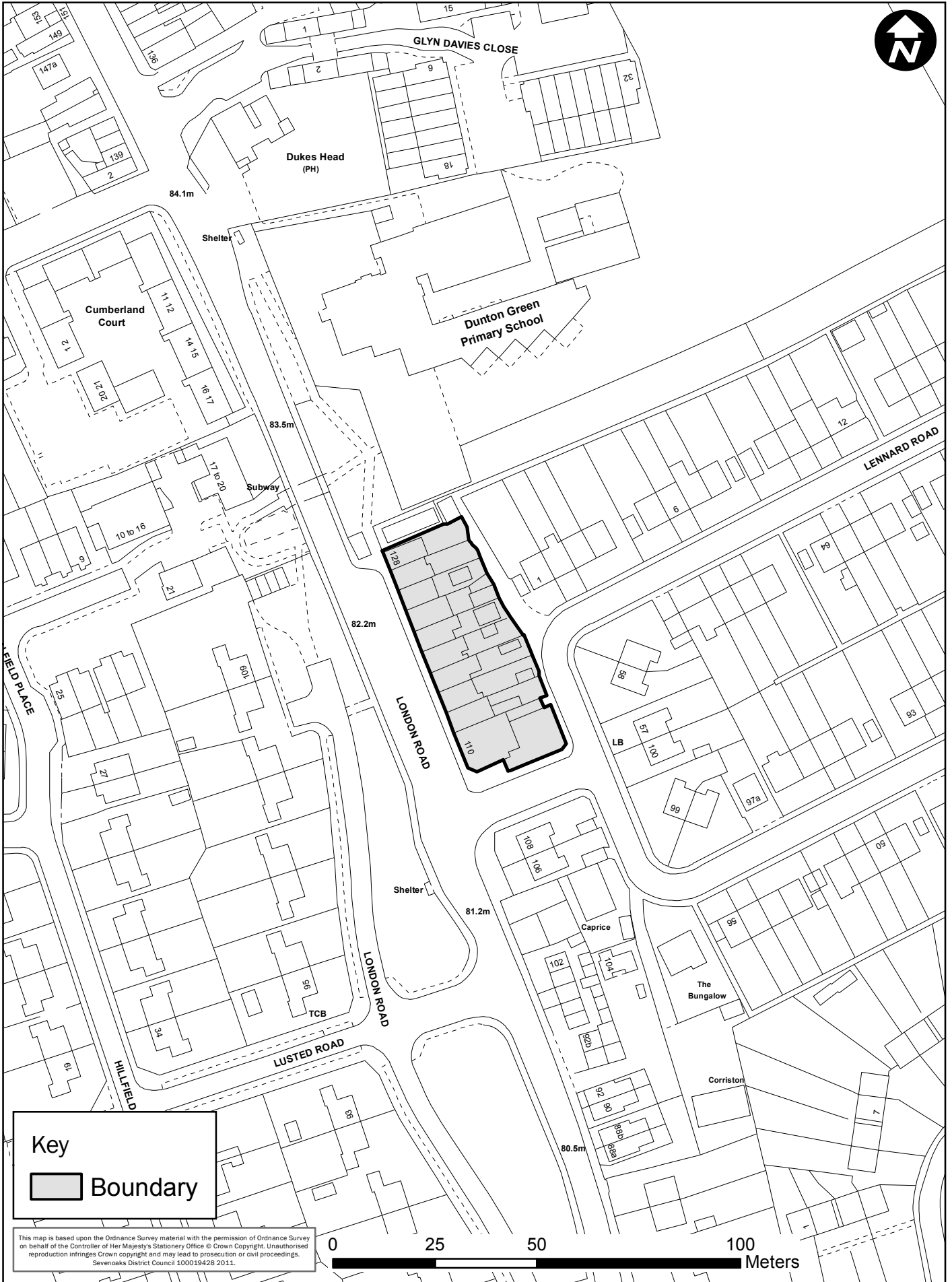
This map is based upon the Ordnance Survey material with the permission of Ordnance Survey on behalf of the Controller of Her Majesty's Stationery Office © Crown Copyright. Unauthorised reproduction infringes Crown copyright and may lead to prosecution or civil proceedings. Sevenoaks District Council 100019428 2011.




Policy LC3 - Edenbridge Town Centre




Policy LC4 - Dunton Green - London Road



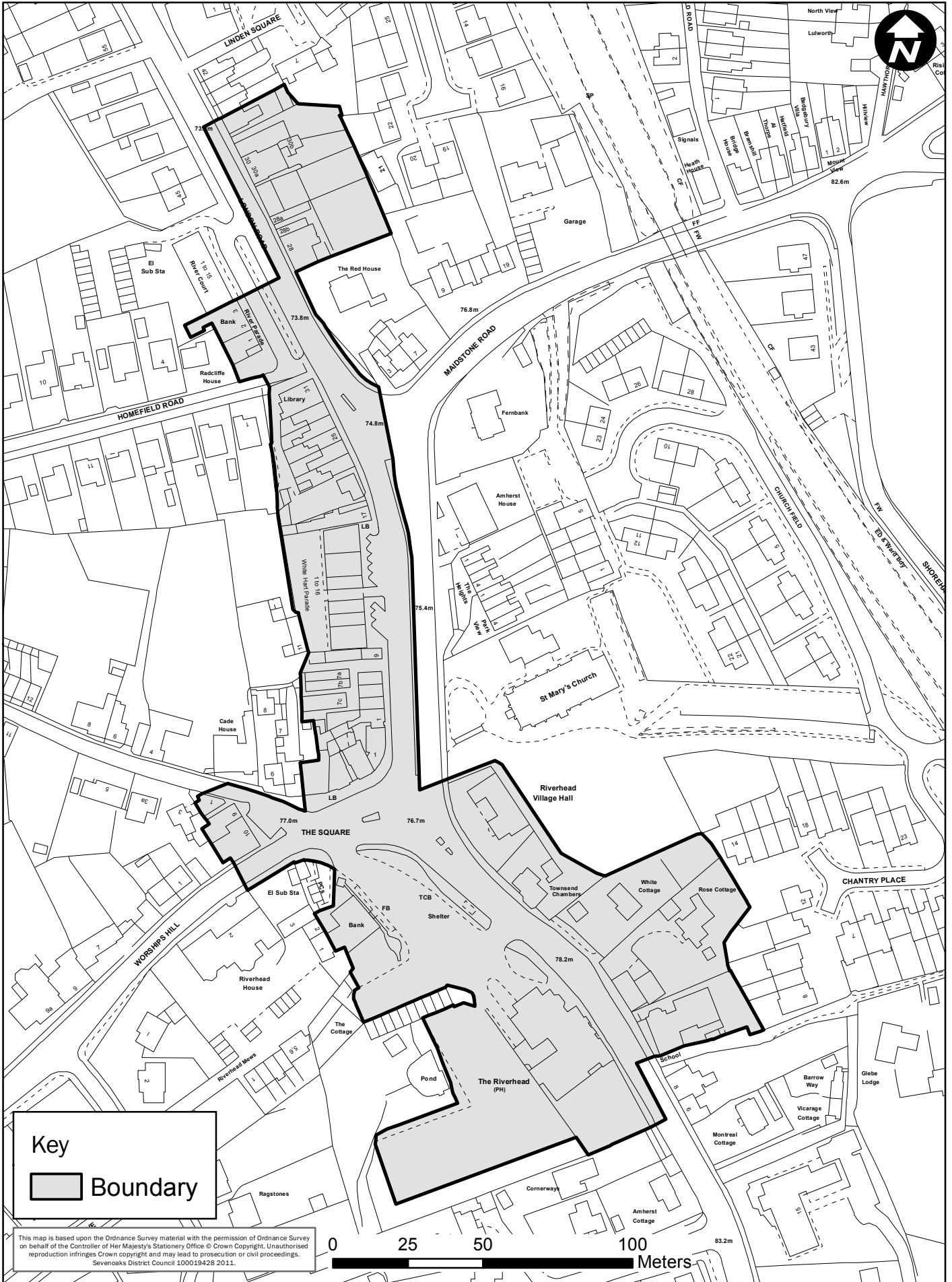
Key

 **Boundary**

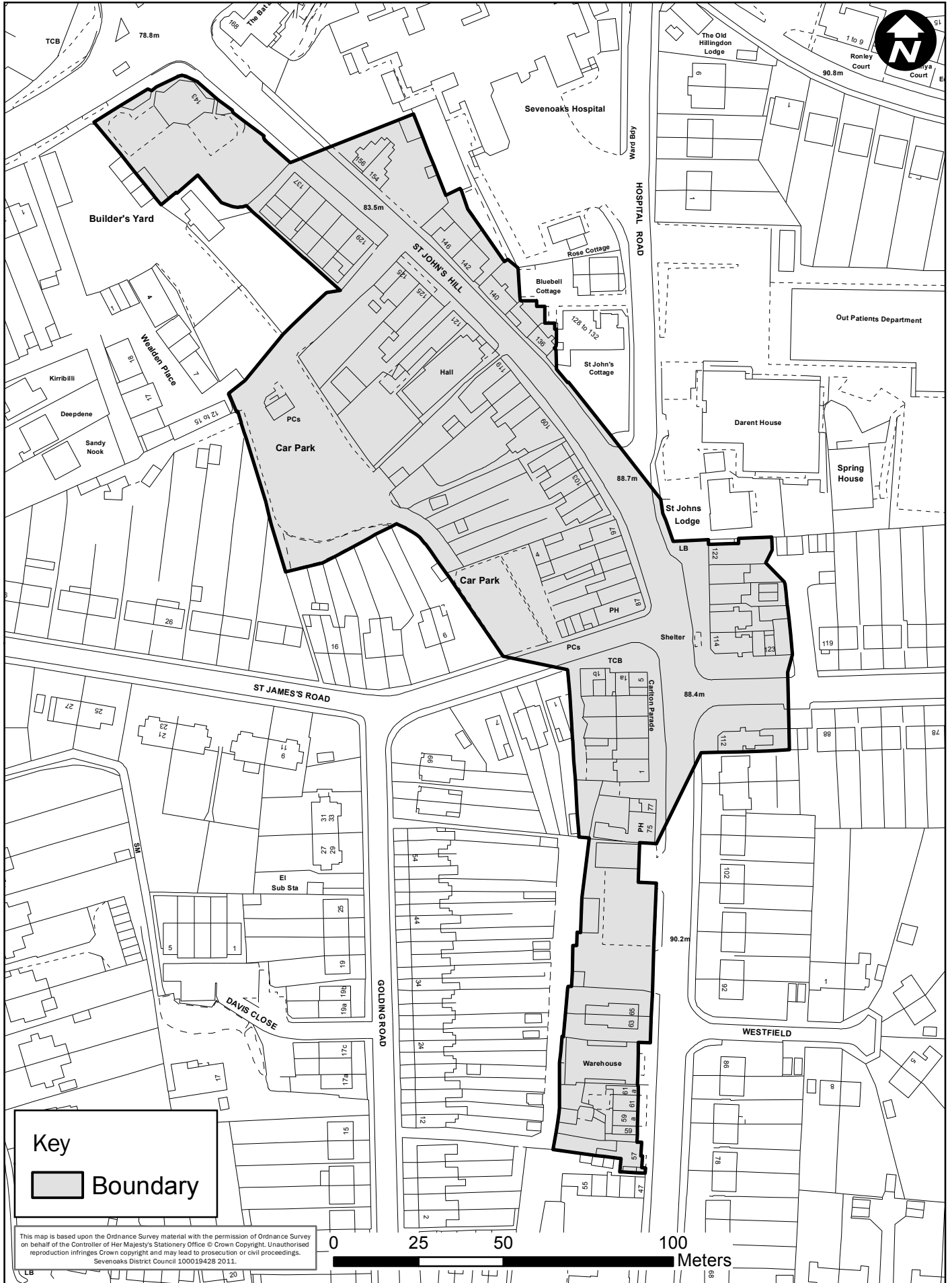
This map is based upon the Ordnance Survey material with the permission of Ordnance Survey on behalf of the Controller of Her Majesty's Stationery Office © Crown Copyright. Unauthorised reproduction infringes Crown copyright and may lead to prosecution or civil proceedings. Sevenoaks District Council 100019428 2011.



Policy LC4 - Riverhead

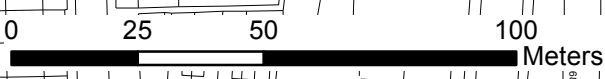


Policy LC4 - Sevenoaks - Northern St John's

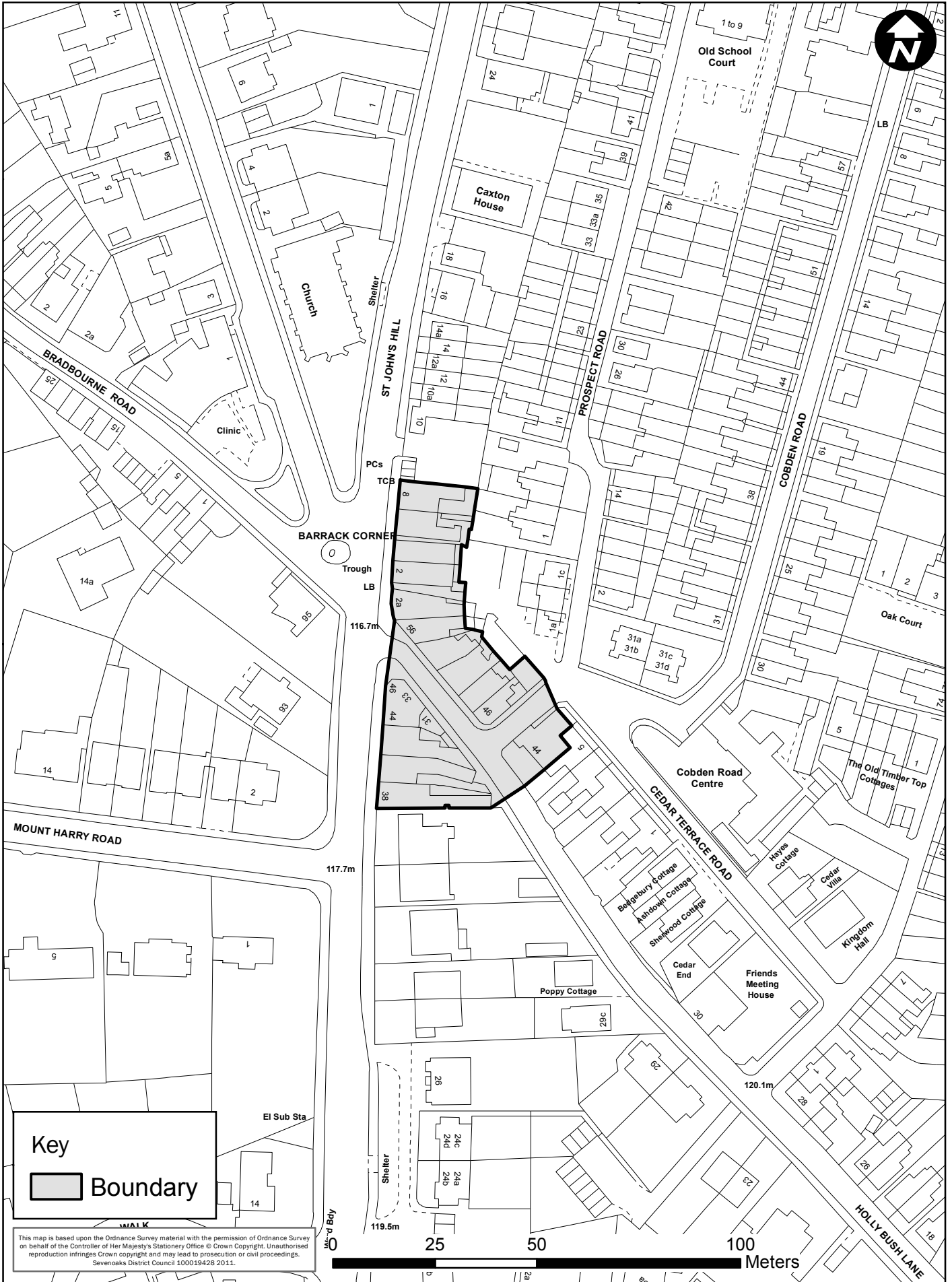


Key
 Boundary


This map is based upon the Ordnance Survey material with the permission of Ordnance Survey on behalf of the Controller of Her Majesty's Stationery Office © Crown Copyright. Unauthorised reproduction infringes Crown copyright and may lead to prosecution or civil proceedings. Sevenoaks District Council 100019428 2011.



Policy LC4 - Sevenoaks - Southern St John's

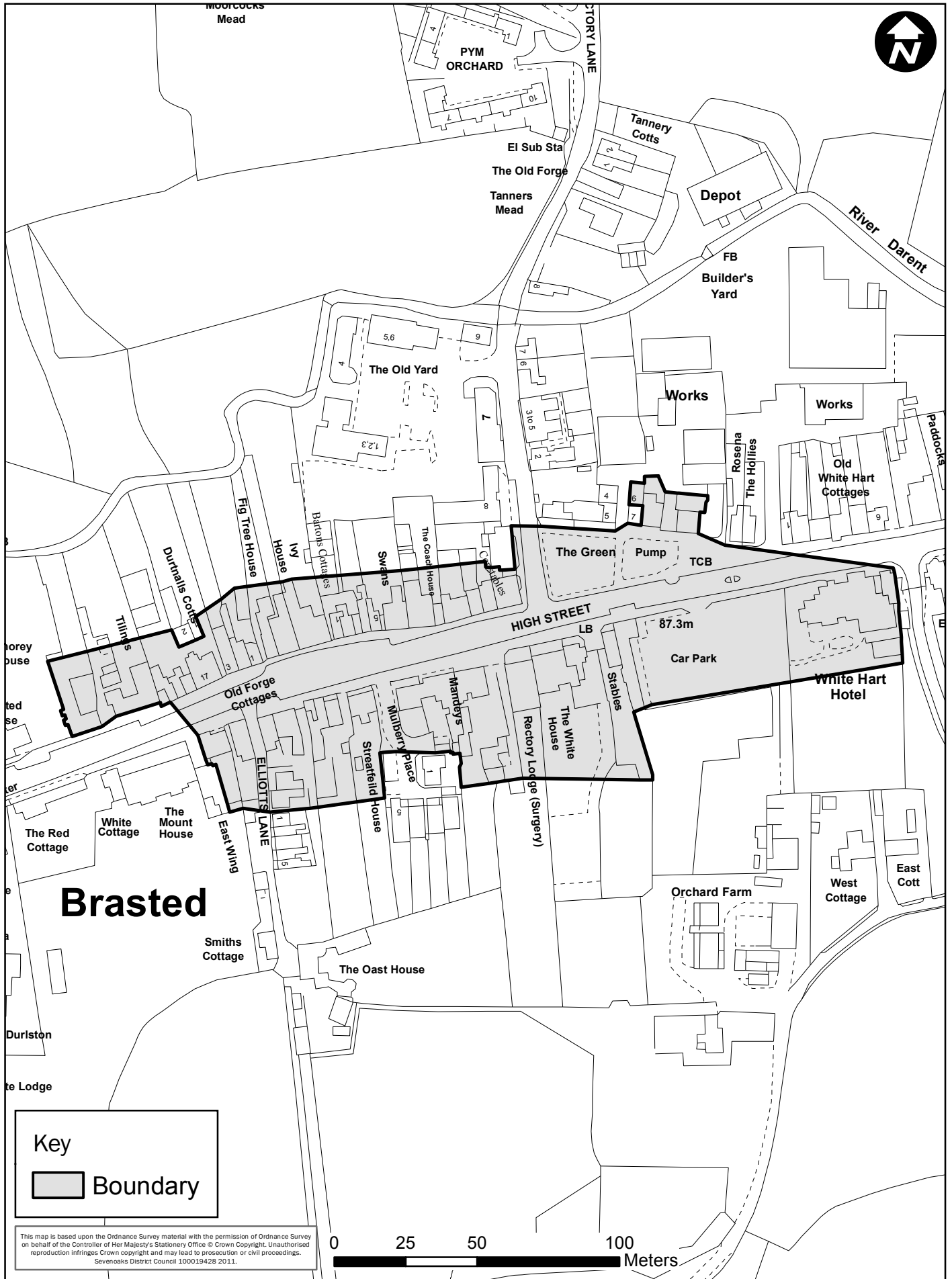


Key

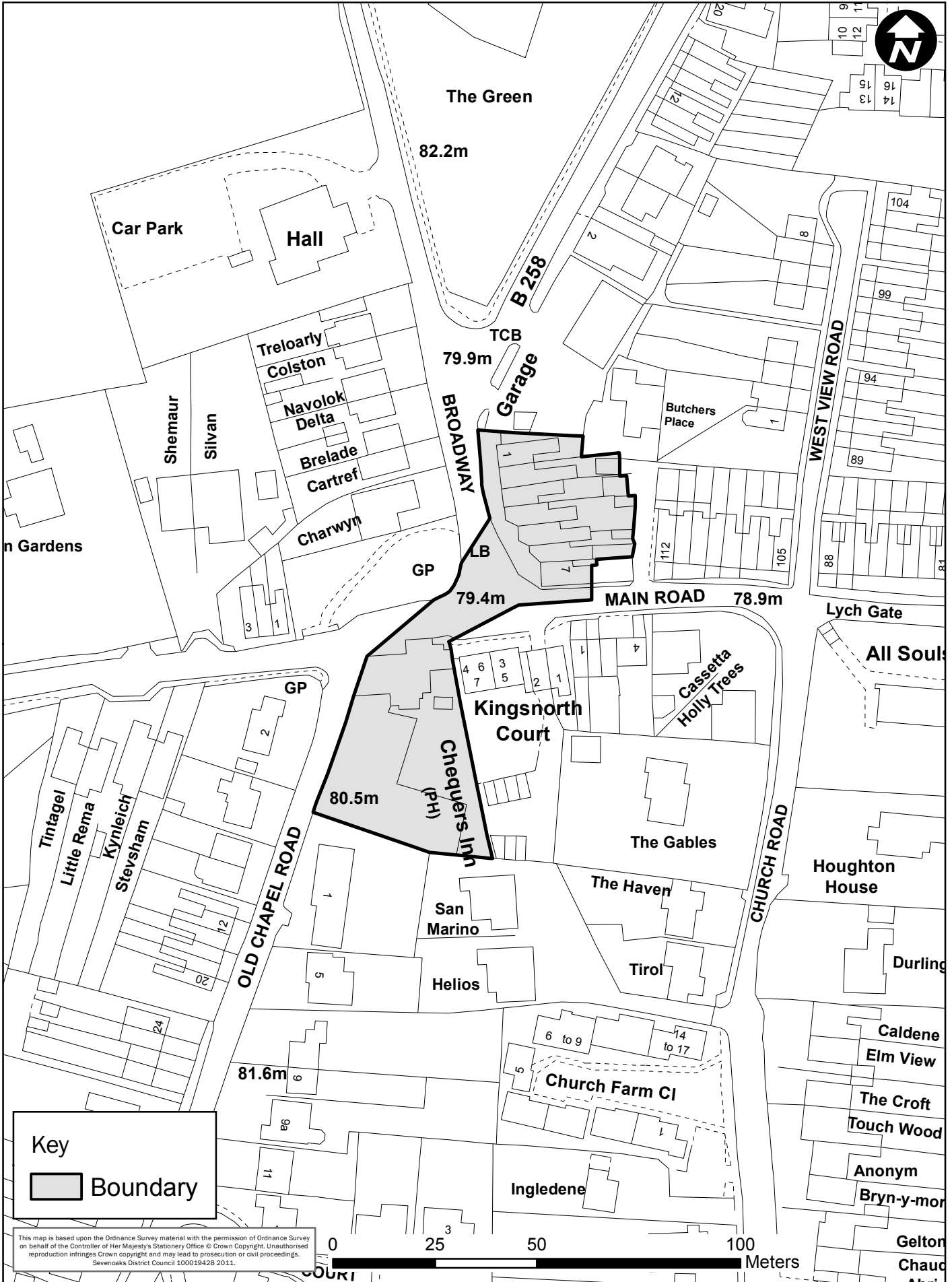
 **Boundary**

This map is based upon the Ordnance Survey material with the permission of Ordnance Survey on behalf of the Controller of Her Majesty's Stationery Office © Crown Copyright. Unauthorised reproduction infringes Crown copyright and may lead to prosecution or civil proceedings. Sevenoaks District Council 100019428 2011.


Policy LC5 - Brasted - High Street and The Green



Policy LC5 - Crockenhill Broadway



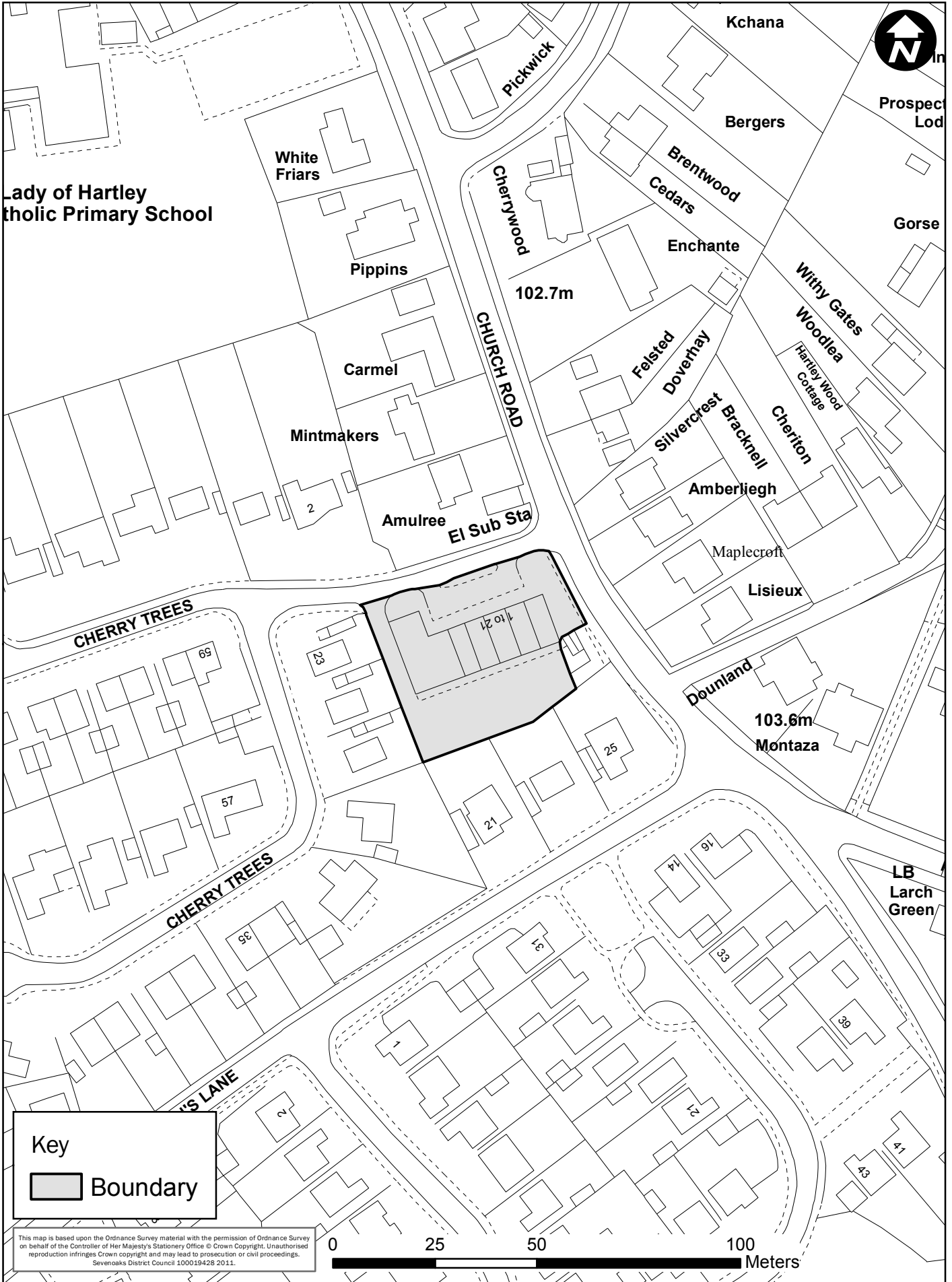
Key

 Boundary


This map is based upon the Ordnance Survey material with the permission of Ordnance Survey on behalf of the Controller of Her Majesty's Stationery Office © Crown Copyright. Unauthorised reproduction infringes Crown copyright and may lead to prosecution or civil proceedings. Sevenoaks District Council 100019428 2011.



Policy LC5 - Hartley - Cherry Trees



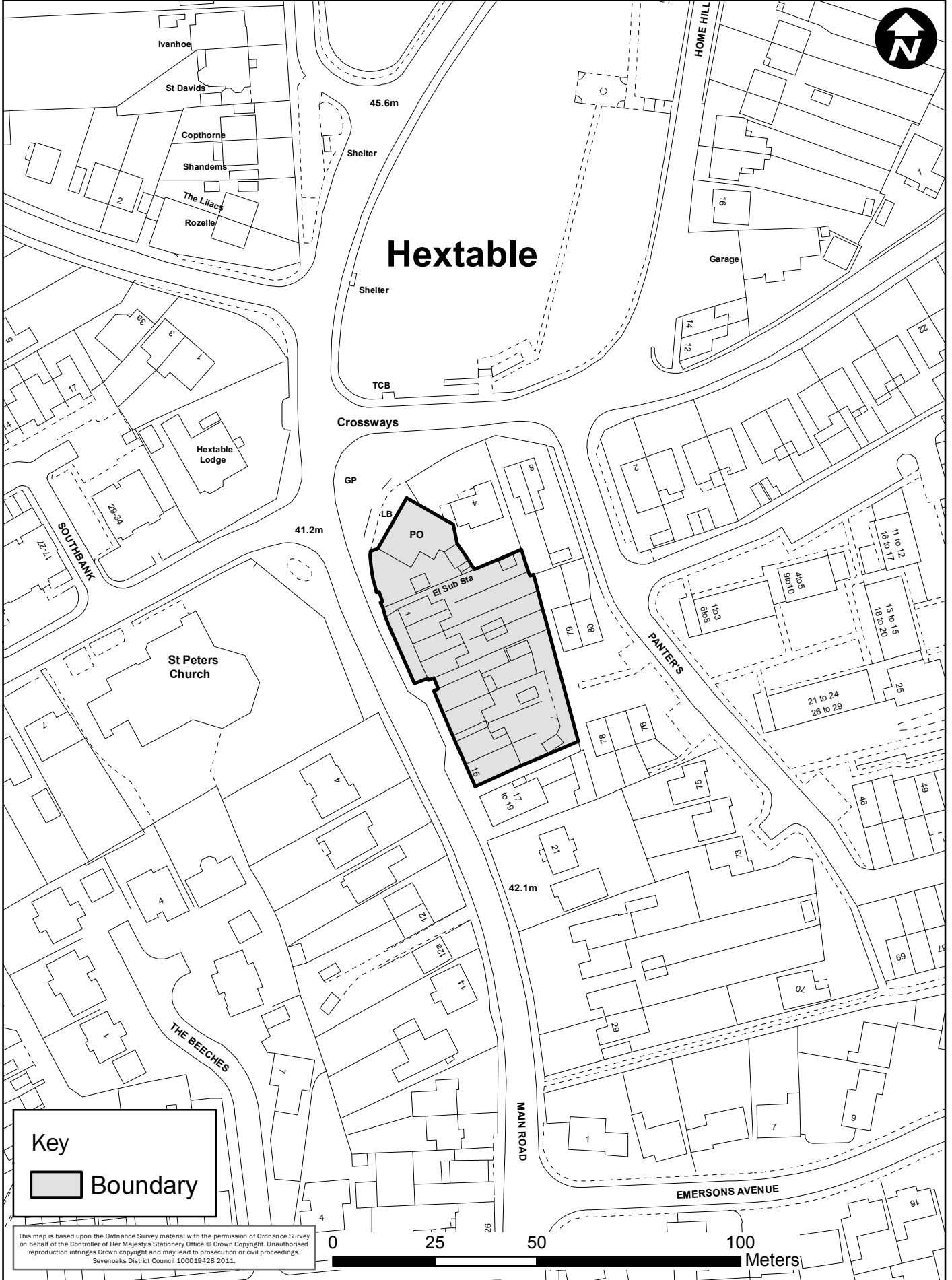
Key

 **Boundary**


This map is based upon the Ordnance Survey material with the permission of Ordnance Survey on behalf of the Controller of Her Majesty's Stationery Office © Crown Copyright. Unauthorised reproduction infringes Crown copyright and may lead to prosecution or civil proceedings. Sevenoaks District Council 100019428 2011.



Policy LC5 - Hextable - Upper Main Road

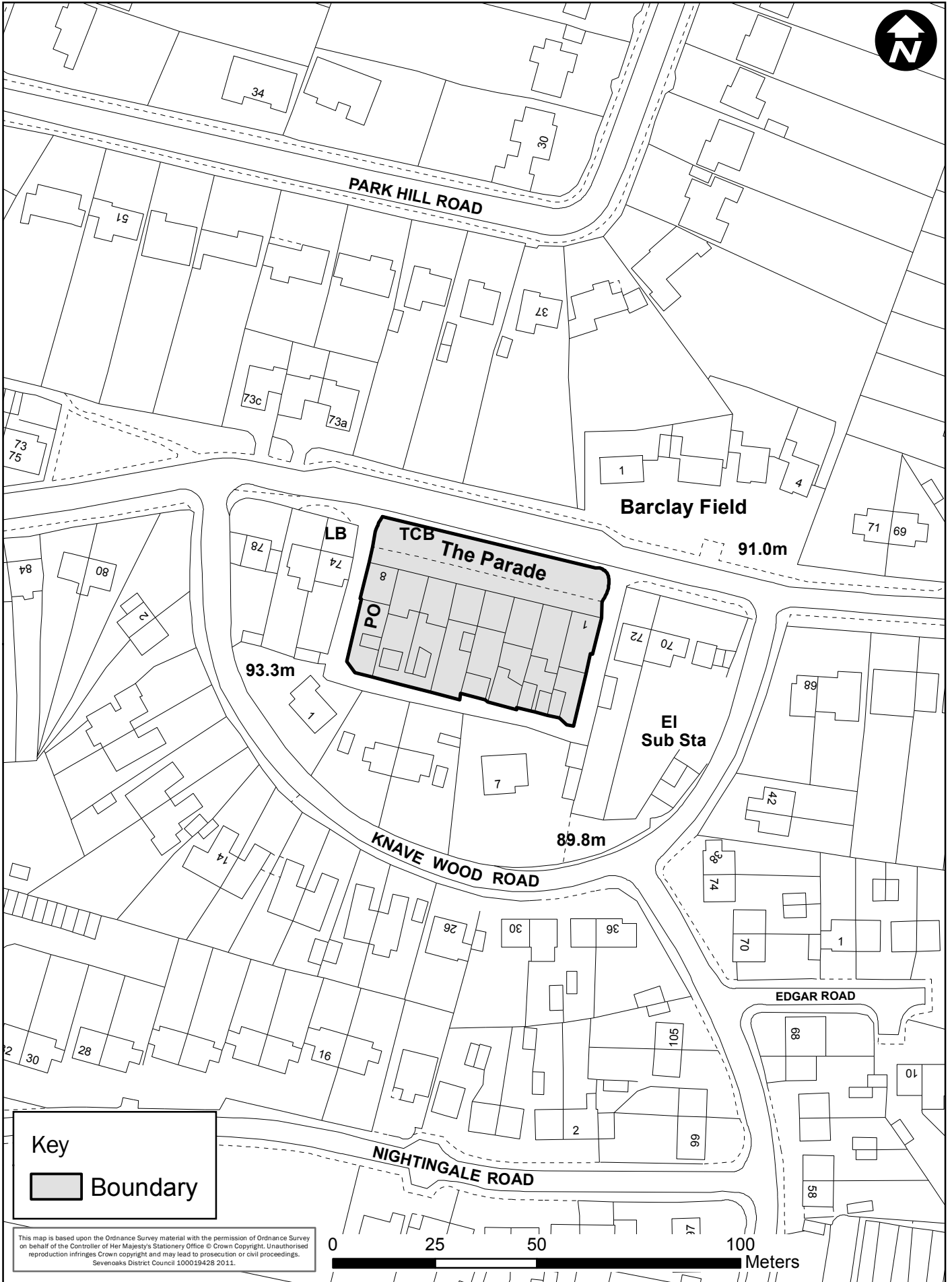


Key

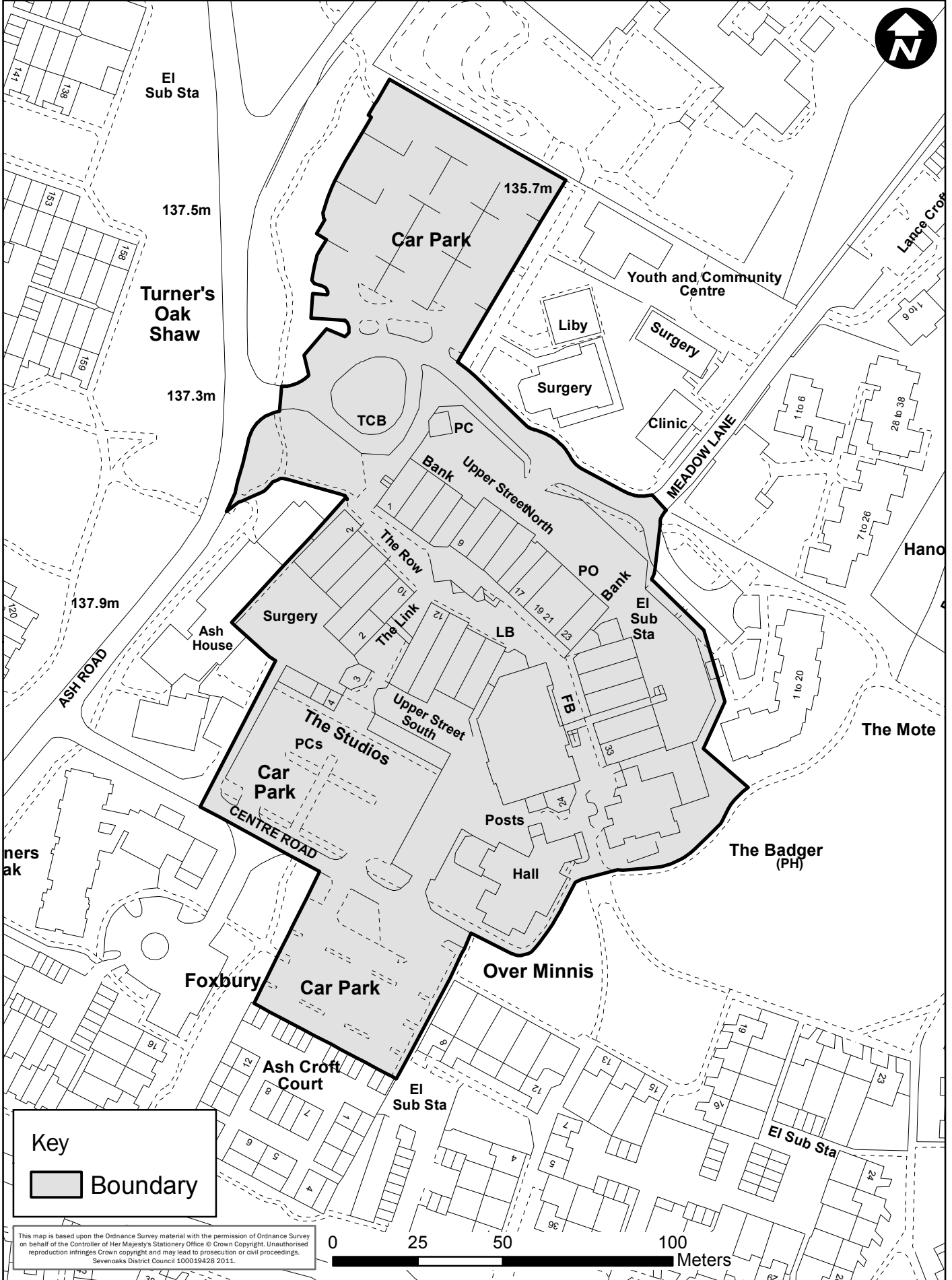
 **Boundary**

This map is based upon the Ordnance Survey material with the permission of Ordnance Survey on behalf of the Controller of Her Majesty's Stationery Office © Crown Copyright. Unauthorised reproduction infringes Crown copyright and may lead to prosecution or civil proceedings. Sevenoaks District Council 100019428 2011.

Policy LC5 - Kemsing - The Parade



Policy LC5 - New Ash Green



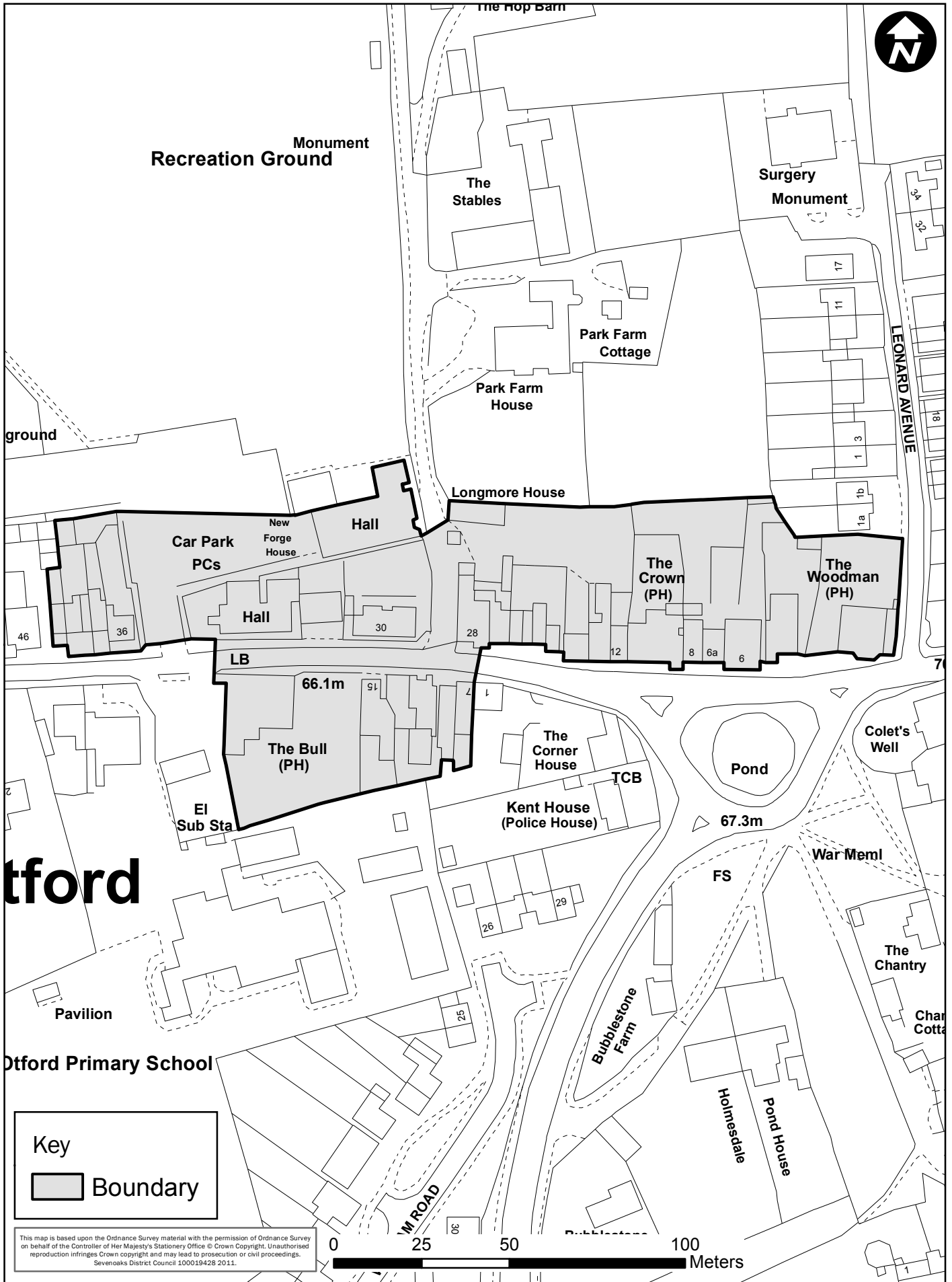
Key

Boundary

This map is based upon the Ordnance Survey material with the permission of Ordnance Survey on behalf of the Controller of Her Majesty's Stationery Office © Crown Copyright. Unauthorised reproduction infringes Crown copyright and may lead to prosecution or civil proceedings. Sevenoaks District Council 100019428 2011.

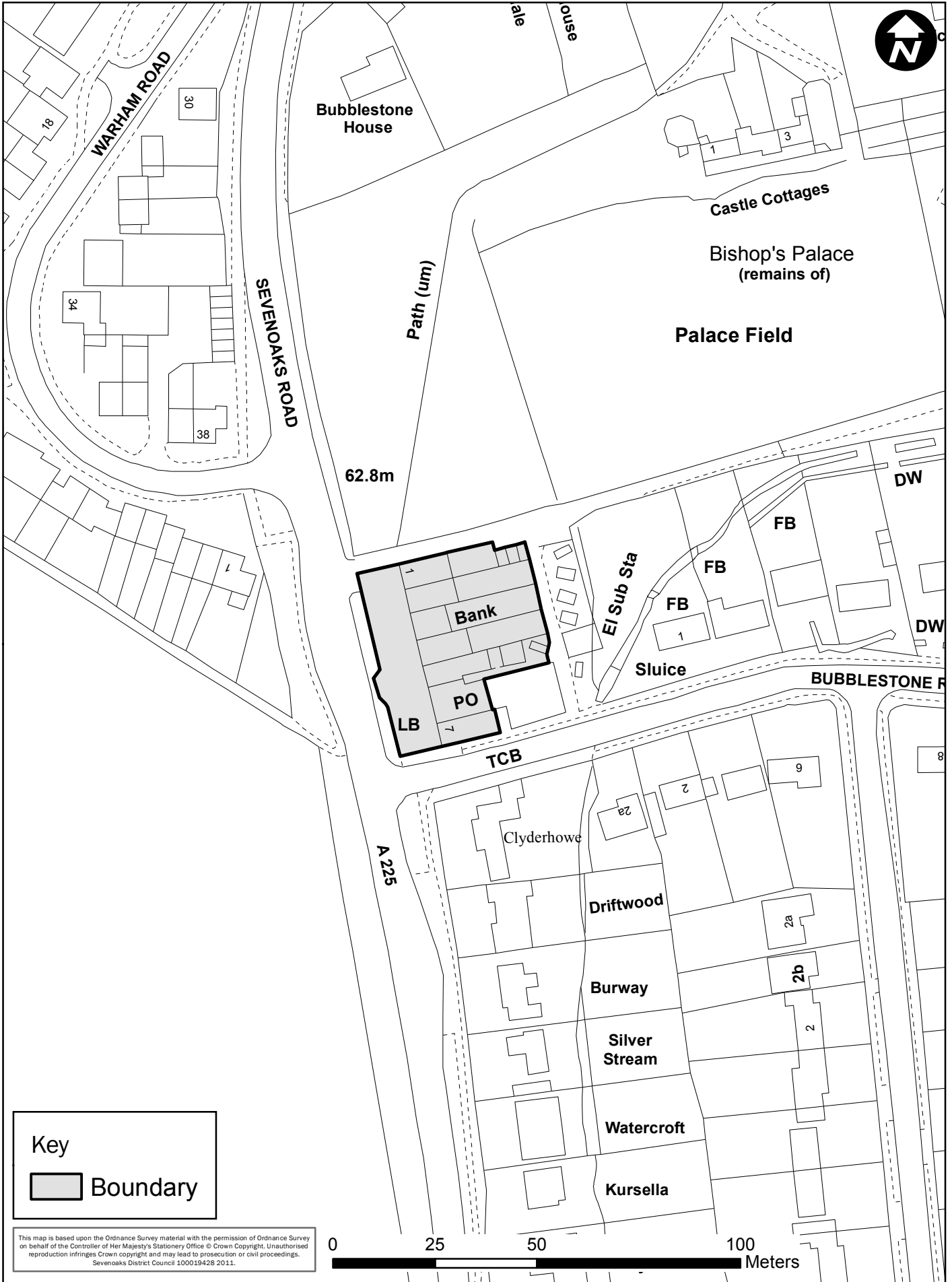
0 25 50 100 Meters

Policy LC5 - Otford - High Street



This map is based upon the Ordnance Survey material with the permission of Ordnance Survey on behalf of the Controller of Her Majesty's Stationery Office © Crown Copyright. Unauthorised reproduction infringes Crown copyright and may lead to prosecution or civil proceedings. Sevenoaks District Council 100019428 2011.

Policy LC5 - Otford - Sevenoaks Road



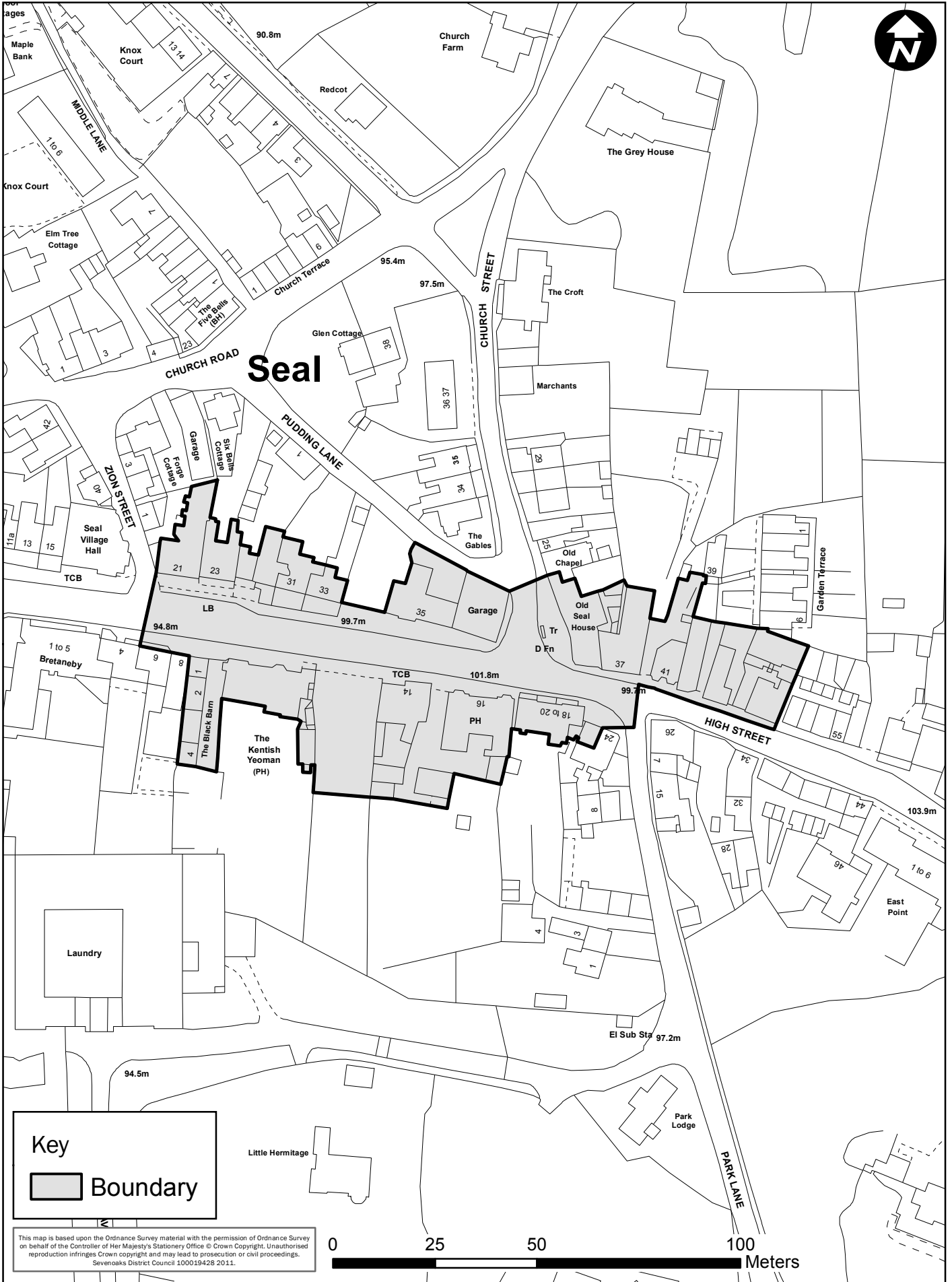
Key

 Boundary

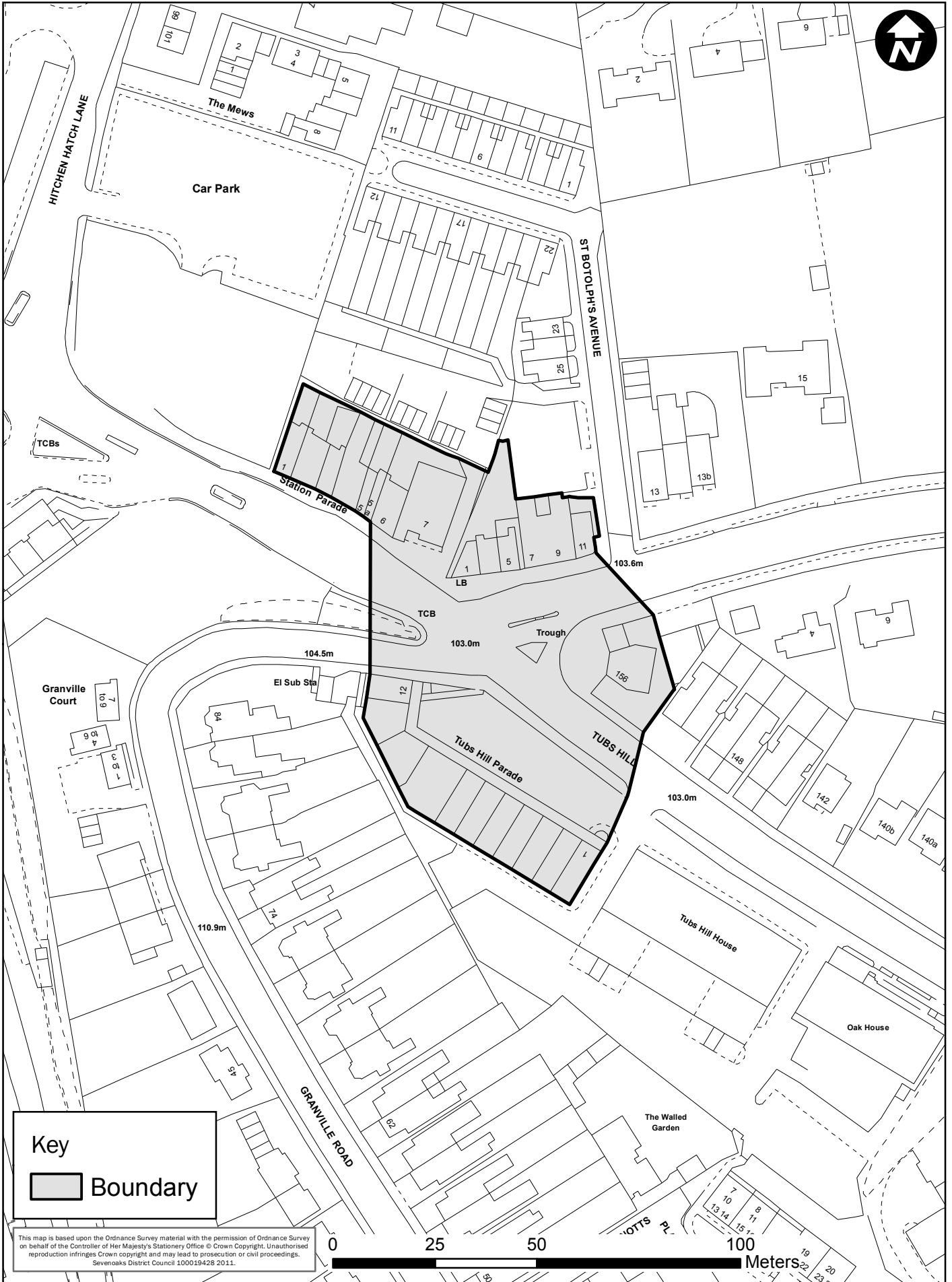
This map is based upon the Ordnance Survey material with the permission of Ordnance Survey on behalf of the Controller of Her Majesty's Stationery Office © Crown Copyright. Unauthorised reproduction infringes Crown copyright and may lead to prosecution or civil proceedings.
Sevenoaks District Council 100019428 2011.

0 25 50 100 Meters

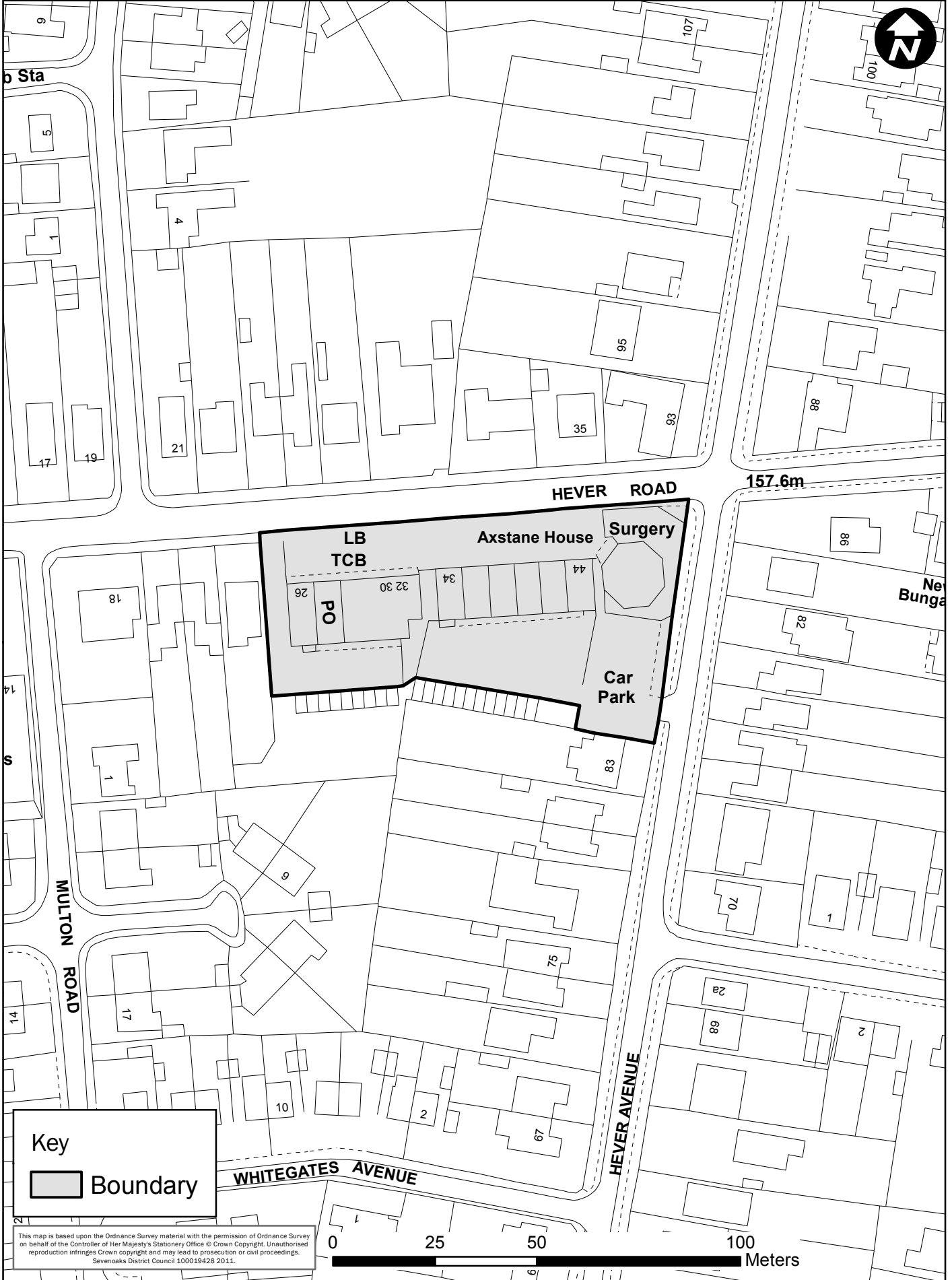
Policy LC5 - Seal - High Street



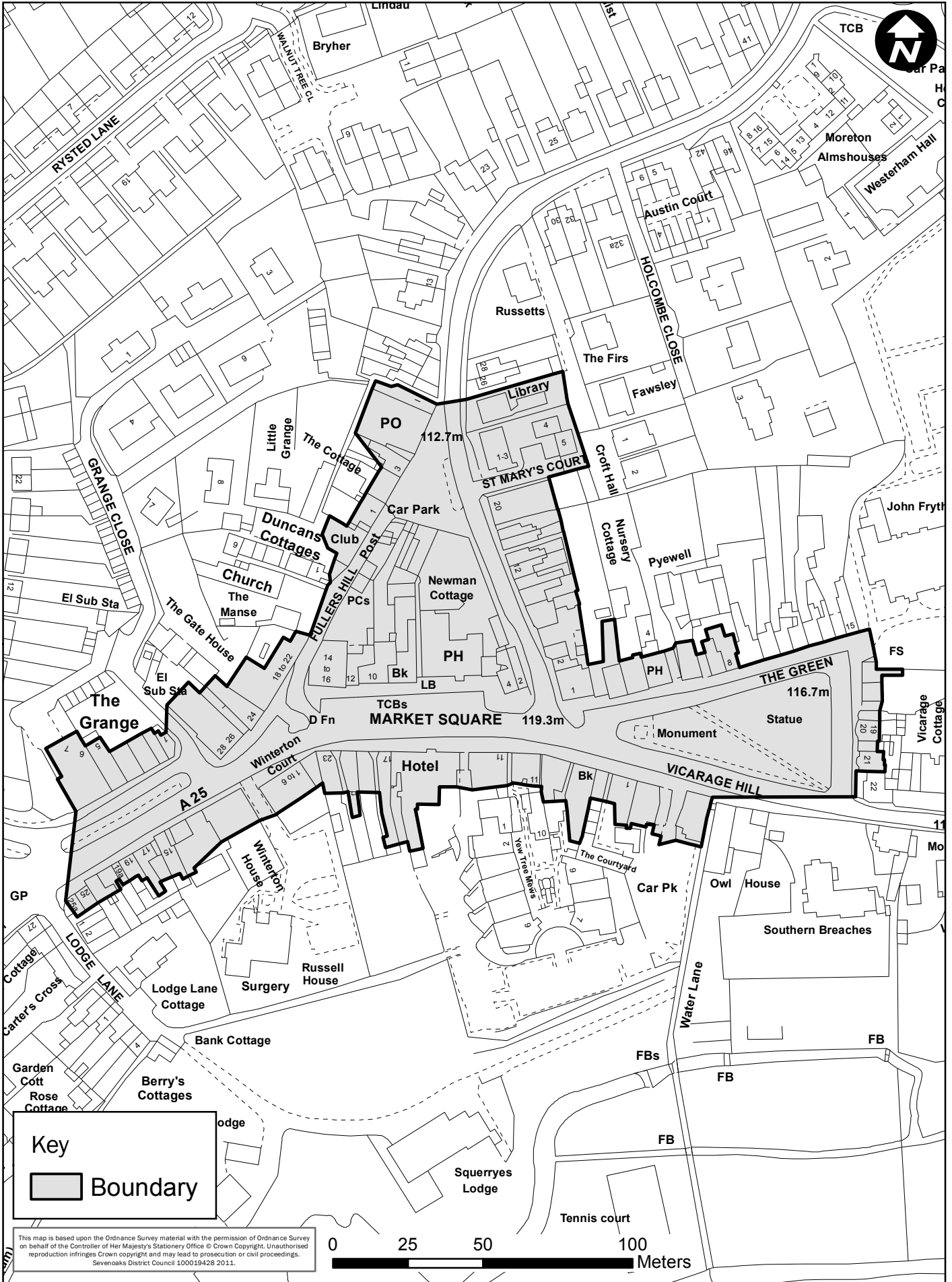
Policy LC5 - Sevenoaks - Tubs Hill and Station Parade




Policy LC5 - West Kingsdown - Hever Road



Policy LC5 - Westerham Centre



Key

 Boundary

This map is based upon the Ordnance Survey material with the permission of Ordnance Survey on behalf of the Controller of Her Majesty's Stationery Office © Crown Copyright. Unauthorised reproduction infringes Crown copyright and may lead to prosecution or civil proceedings. Sevenoaks District Council 100019428 2011.